

# **The Lake Lothing (Lowestoft)**

## **Third Crossing Order 201[\*]**

---



Lake Lothing  
**THIRD  
CROSSING**

---

## **Document SCC/LLTC/EX/121: General Arrangement Plans – Key Plan**

---

**Planning Act 2008**

**The Infrastructure Planning (Applications: Prescribed Forms and Procedure) Regulations 2009**

**The Infrastructure Planning (Examination Procedure) Rule 2010**

PINS Reference Number: TR010023

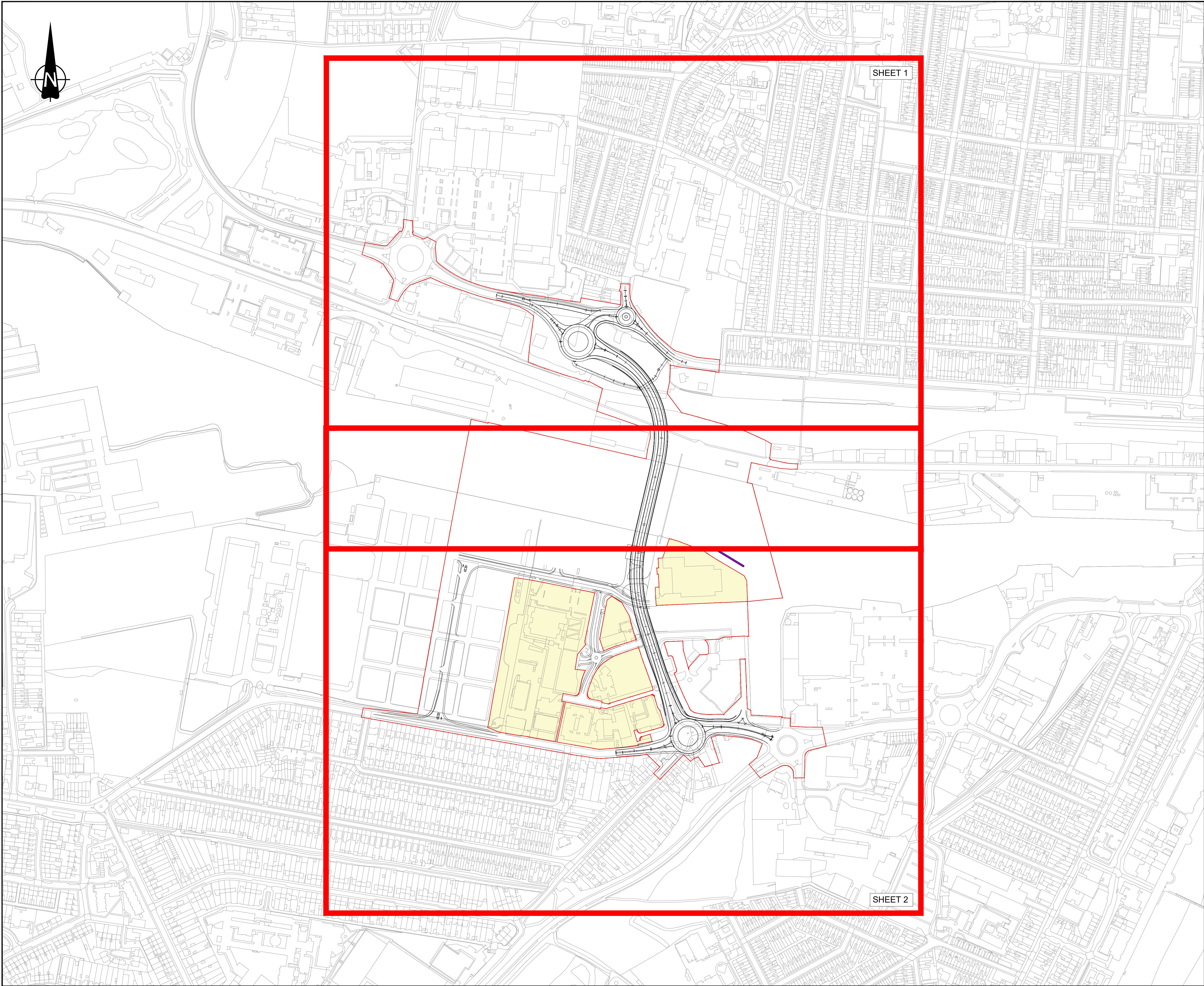
Author: Suffolk County Council

Document Reference: SCC/LLTC/EX/121

Date: May 2019

*This page is intentionally left blank*





SHEET 1


SHEET 2

KEY	
<div></div>	EXTENTS OF SHEET 1 AND SHEET 2
<div></div>	ORDER LIMITS
<div></div>	SCHEME LAYOUT
<div></div>	PONTOON
<div></div>	AREA EXCLUDED FROM ORDER LIMITS

- NOTES**
- THIS PLAN SHOULD BE READ ALONGSIDE OTHER PLANS AND DOCUMENTS IN THE DEVELOPMENT CONSENT ORDER APPLICATION.
  - THE DESIGN AND LOCATION OF ELEMENTS OF THE SCHEME ARE SHOWN HERE FOR ILLUSTRATIVE PURPOSES ONLY AND WILL BE SUBJECT TO DETAILED DESIGN DEVELOPMENT IN ACCORDANCE WITH THE TERMS OF THE DEVELOPMENT CONSENT ORDER.
  - THE REFERENCE DESIGN FOR LANDSCAPING IS SHOWN ON THE LANDSCAPING PLANS.


Mapping reproduced by permission of Ordnance Survey on behalf of HMSO.  
© Crown copyright and database rights 2017. All rights reserved.  
Ordnance Survey licence number 100023395  
Contains OS data © Crown copyright and database rights 2017.

P01	JC	PC	PC	26/04/2019
FOR DCO EXAMINATION - DEADLINE 9				
P00	ES	JC	PC	13/06/2018
FOR DCO SUBMISSION				
REVISION	DRAWN	CHECKED	APPROVED	DATE
DESCRIPTION				



**Suffolk**  
County Council

PROJECT TITLE



Lake Lothing  
**THIRD CROSSING**

DRAWING TITLE

GENERAL ARRANGEMENT PLANS  
KEY PLAN  
REGULATION 5(2)(o)

DRAWING STATUS

FOR DCO EXAMINATION

DRAWN	CHECKED	APPROVED	AUTHORISED	SUITABILITY
ES	JC	PC	JB	S4

SCALE @ A1 SIZE	DATE	REVISION
1:2500	26/04/19	P01

DRAWING NUMBER

Project	Originator	Volume
1069948-WSP-GEN-LL-DR-CH-0100		
Location	Type	Role
		Number